

Document 2.7A Sheet 1

Woodhouse Farm









Hobbs Hayes Farm

Document 2.7C Plan 3A on Sheet 3

Note

The purpose of the Speed Limit Plans is to illustrate proposed and amended highway speed limits relating to the Hinckley National Rail Freight Interchange works.

Legend

-  LOCAL HIGHWAY WITH STREET LIGHTING - NATIONAL SPEED LIMIT APPLIES (DERESTRICTED ROADS)
-  LOCAL HIGHWAY SUBJECT TO 40MPH SPEED LIMIT
-  LOCAL HIGHWAY WITH 40MPH SPEED LIMIT EXISTING ORDER AS AMENDED BY THIS ORDER
-  LOCAL HIGHWAY WITH 50MPH SPEED LIMIT EXISTING ORDER AS AMENDED BY THIS ORDER
-  MOTORWAY - NATIONAL SPEED LIMIT APPLIES
-  LOCAL HIGHWAY WITHOUT STREET LIGHTING - NATIONAL SPEED LIMIT APPLIES
-  REFERENCE LABEL: REFER TO SCHEDULE 8 OF THE DEVELOPMENT CONSENT ORDER
-  ORDER LIMITS

THE LEGEND IS IDENTICAL ON ALL SHEETS OF THE SPEED LIMIT PLANS AND THEREFORE NOT ALL ITEMS DETAILED IN THE LEGEND ARE REPRESENTED ON EACH SHEET

P04	19.12.23	Bus Layby Location Amended	DF	SC
P03	04.01.23	Legend amended	DF	SC
P02	30.11.22	Final Issue	DF	SC
P01	16.12.21	Issue for Consultation	DF	SC
Rev	Date	Details of issue / revision	Drw	Chd

Issues & Revisions

Client



A TRITAX BIG BOX COMPANY

Project Title
HINCKLEY NATIONAL RAIL FREIGHT INTERCHANGE

Drawing Title
SPEED LIMIT PLANS SHEET 2 OF 3

Regulation: **5(2) (o)** Document: **2.7B**

Drawn: D.Fraser Checked: S.Carter

BWB Ref: NTH2814 Date: 17.12.21 Scale@A1: 1:2500

Project - Originator - Functional Breakdown - Spatial Breakdown - Form - Discipline - Number
HRF-BWB-LSI-D2-DR-CH-00190

Drawing Status
S4 - FINAL Rev
P04

